












Pottsville to Bean Funeral Homes & Cremation Services, North 16th and Rockland Sts., Hampden Heights, Reading, PA 19604



	1: Start on PA-61 South. Continue to follow PA-61 South	31.2 miles
	2: Turn LEFT onto GEORGE ST. (Across from Metropolitan Edison Building.)	0.3 miles
	3: Turn RIGHT onto North 5TH STREET Highway / ALLENTOWN PIKE/ US-222 (South) <u>Business Route</u> . Continue to follow North 5TH STREET Highway / US-222 (South) <u>Business Route</u>	0.4 miles
	4: Turn LEFT onto ramp toward PRICETOWN.	0.2 miles
	5: Merge onto WARREN ST Bypass / PA-12 <u>EAST</u>	0.1 miles
	6: Take the 11TH STREET Exit ramp.	0.2 miles
	7: Bear RIGHT onto North 11TH ST at Bottom of Exit Ramp. Travel through 1 st intersection beyond Giant Food Store to RICHMOND ST.	0.4 miles
	8: Turn LEFT onto RICHMOND ST. Travel to N 14 th Street @ "T" intersection.	0.3 miles
	9: Turn LEFT onto North 14TH ST.	0.1 miles
	10: Turn RIGHT onto ROCKLAND ST.	0.2 miles
	11: End at 1605 Rockland Street, Hampden Heights, Reading, PA 19604 (The Funeral home is located on the corner of North 16 th and Rockland Sts.)(Near Albright College.) (One block WEST of College Manor Swimming Pool) (Three blocks WEST of Blind Association)	

Total Est. Time: 48 minutes **Total Est. Distance:** 33.95 miles